

Dog Days Ale 2024 – Yellow Tour (Saturday)

Schedule

- 9:20 am – Leave camp
- 10:00 – 11:15 am – 1st Stand: Show Dancing at Watkins Glen State Park, 969 N Franklin St, Watkins Glen, NY (Meet at main entrance, near the gift shop.)
- 11:30 – 1:00 pm – Lunch Stop: Eat lunch at Clute Park, 586 E. 4th St, Watkins Glen, NY 14891 (Meet at the white dining tent.)
- 1:10 – 1:55 pm – 2nd Stand: Dance at Clute Park, 586 E. 4th St, Watkins Glen, NY 14891 (Dance location TBD at lunch.)
- 2:20 – 3:05 pm – 3rd Stand: Dance at The Beerocracy, 4520 NY-14, Rock Stream, NY 14878 (Meet at The Snug.)
- 3:45 – 5:00 pm – 4th Stand: Dance at Grist Iron Brewery, 4880 NY-414, Burdett, NY 14818 (Meet at the covered pavilion next to the patio.)
- Return to camp, 5785 Rumsey Rd, Trumansburg, NY 14886

Rain Plan (for after lunch):

- 1:40 – 3:00 – 2nd Stand: Dance/pub stand at The Beerocracy, 4520 NY-14, Rock Stream, NY 14878 (Meet at The Snug.)
- 3:35 – 4:50 pm – 3rd Stand: Dance at Grist Iron Brewery, 4880 NY-414, Burdett, NY 14818 (Meet at the covered pavilion next to the patio.)
- Return to camp, 5785 Rumsey Rd, Trumansburg, NY 14886

The Hounds will announce at lunch if we're going with the rain plan.

LOST? Call Julia (315-706-2851) or Karin (315-450-4306).

Information on directions, parking, and other details follows.

Dog Days Ale 2024 – Yellow Tour (Saturday)

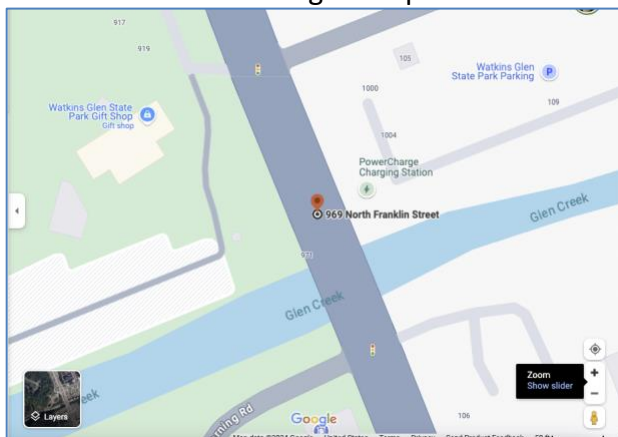
Directions, Parking, & Other Details

Camp (5785 Rumsey Rd, Trumansburg, NY 14886)



Watkins Glen State Park Main Entrance (969 N. Franklin St, Watkins Glen, NY 14891)

- Turn RIGHT (south) out of the camp driveway onto Rumsey Rd.
- Take Rumsey Rd for 0.4 mile to Surrine Rd.
- Turn RIGHT (west) onto Surrine Rd.
- Take Surrine Rd for 0.6 mile to the next left (Willamee Rd).
- Turn LEFT (south) onto Willamee Rd.
- Take Willamee Rd 0.7 mile to the stop sign at 227 S.
- Turn RIGHT (south) at the stop sign onto 227 S (unmarked).
- Take 227 S for 5.0 miles. At that point it continues as 79 W.
- Take 79 W for 4.2 miles to the village of Burdett.
- Turn LEFT (south) at the flashing red light onto 79 W.
- Take 79 W for 1.8 miles. At this point 79 continues as 414 S.
- Take 414 S into Watkins Glen for 1.4 miles. (414 becomes 4th St.)
- Turn LEFT (south) onto Porter St, which is the block before the second light.
- Take Porter St for 6 blocks (0.3 miles) to 10th St.
- Turn RIGHT (west) onto 10th St.
- Park along 10th St or one of the surrounding streets. There is ample on-street parking on the streets surrounding Watkins Glen State Park. There are also two lots at the park itself: one on 10th St, just before the entrance to the park, and the other on Franklin St, to the right of the entrance to the park. Parking is \$10 a car and is good for all state parks for the rest of the day.
- Walk (west) on 10th St to the park.
- Meet at main entrance, near the gift shop. The gift shop is air conditioned. Restrooms are located next to the gift shop.



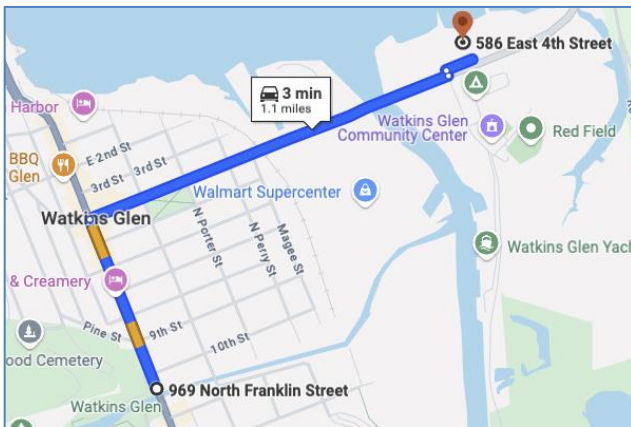
Dog Days Ale 2024 – Yellow Tour (Saturday)

Watkins Glen State Park Main Entrance (969 N. Franklin St, Watkins Glen, NY 14891)



Clute Park (586 E. 4th St, Watkins Glen, NY 14891)

- Walk back to your car and drive (west) towards Watkins Glen State Park.
- Turn RIGHT (north) onto Franklin St.
- Take Franklin St to 4th St (0.3 mile).
- Turn RIGHT (east) onto 4th St (414 N).
- Go 0.9 mile on 4th St (414 N).
- Turn LEFT (north) into Clute Park on the lake side of 414.
- Park in the parking lot. Your parking fee has been paid by the ale. Tell the parking attendant you are Morris dancers.
- Meet at the white dining tent.
- There's no air conditioning at Clute Park, but you can cool off in the splash pad or the lake. Restrooms are available by the Events Center.



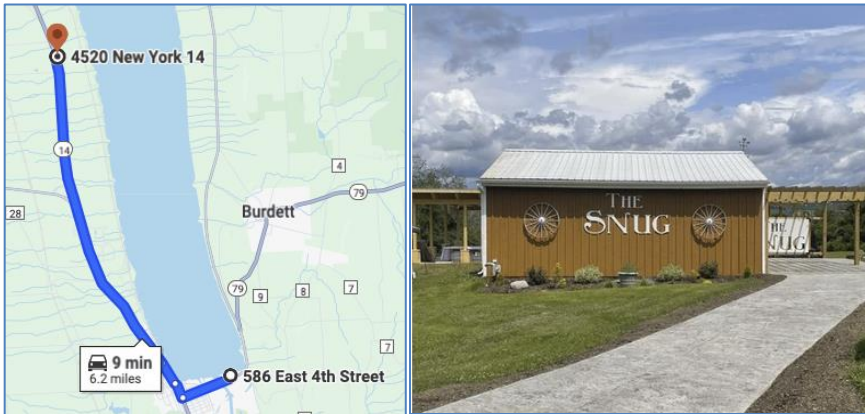
Dog Days Ale 2024 – Yellow Tour (Saturday)

Clute Park (586 E. 4th St, Watkins Glen, NY 14891)



The Beerocracy (4520 NY-14, Rock Stream, NY 14878)

- Turn RIGHT (south) onto 414 S.
- Take 414 S for 0.7 mile.
- Turn RIGHT (north) onto N Franklin St/14 N.
- Take 14 N for 5.3 miles.
- The Beerocracy will be on your RIGHT.
- Meet at the Snug (in the back).



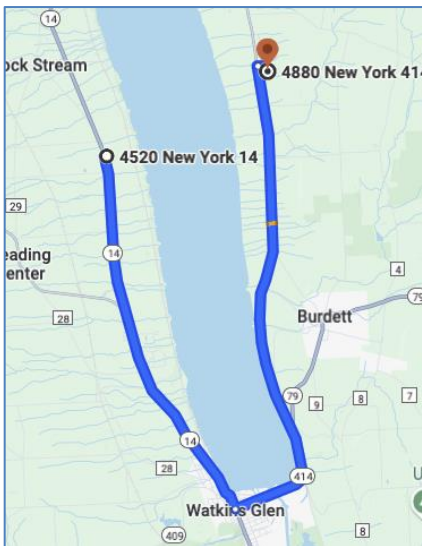
Dog Days Ale 2024 – Yellow Tour (Saturday)

The Beerocracy (4520 NY-14, Rock Stream, NY 14878)



Grist Iron Brewery (4880 NY-414, Burdett, NY 14818)

- Turn LEFT (south) onto 14 S.
- Stay on 14 S for 5.3 miles.
- Turn LEFT (east) onto 414 N/E 4th St.
- At 0.9 mile, take a slight left to stay on 414 N.
- Continue on 414 N for 5.2 miles.
- Grist Iron Brewery will be on your RIGHT.
- Park in the parking lot.
- Meet at the covered pavilion next to the patio (north side of the building).



Dog Days Ale 2024 – Yellow Tour (Saturday)

Grist Iron Brewery (4880 NY-414, Burdett, NY 14818)



Camp (5785 Rumsey Rd, Trumansburg, NY 14886)

- From your parking space, go back out to 414 N.
- Turn RIGHT (north) onto 414 N.
- Take 414 N for 1.7 miles.
- Turn RIGHT (east) onto County Road 2.
- Take County Road 2 for 4.2 miles.
- At the T-intersection, turn RIGHT (south) onto Potomac Rd.
- Take Potomac Rd for 1.5 miles. At the stop sign, Potomac Rd turns to the left (east) and becomes 227 E.
- Take 227 E for 2.4 miles.
- Turn LEFT (north) onto Stillwell Rd.
- Take Stillwell Rd for 1.4 miles.
- Turn RIGHT (east) onto Serrine Rd.
- Take Serrine Rd for 0.9 miles.
- Turn LEFT (north) onto Rumsey Rd.
- Take Rumsey Rd for 0.4 mile. Camp will be on your LEFT.
- Park on the side of the road closest to camp.